





-  Building Envelopes
- maximum 3000m²
-  Strategic Firebreaks
-  Land to be included within Foreshore Reservation
-  Area in which Tree Preservation shall be required in accordance with the provisions of the Fourth Schedule.

* 25000 litre capacity water tank and standpipe to be provided for firefighting purposes.




Adopted by Resolution of the Council of the Shire of Denmark at the ORDINARY Meeting of the Council held on the 29th day of MARCH 1989.

SHIRE CLERK *[Signature]*

SPECIAL RURAL ZONE No.6

SUBDIVISION GUIDE MAP

**KENT RIVER : DENMARK
Pt. Plantagenet Location 2176**



Scale 1 : 5000

PLAN No. 87/46/2